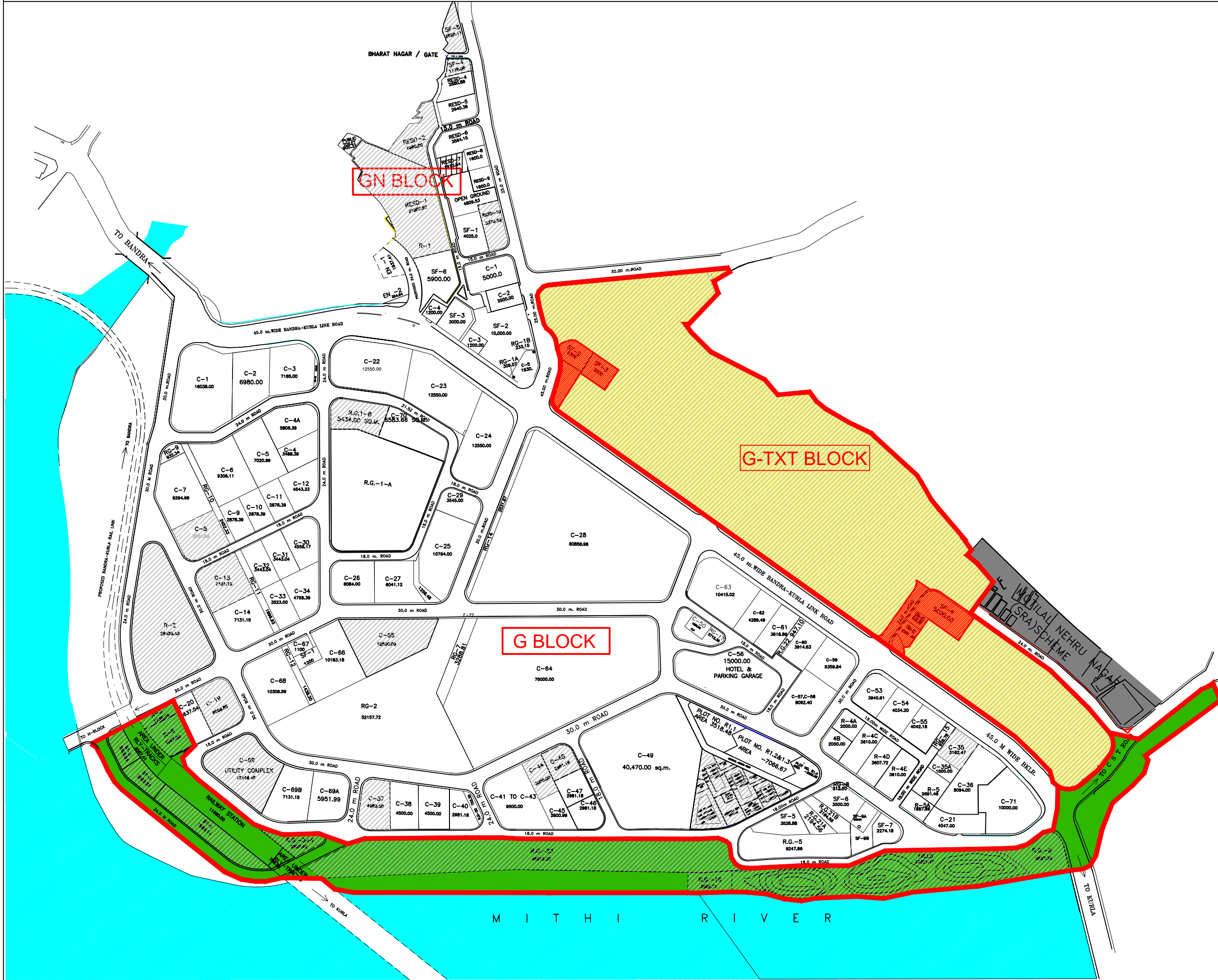
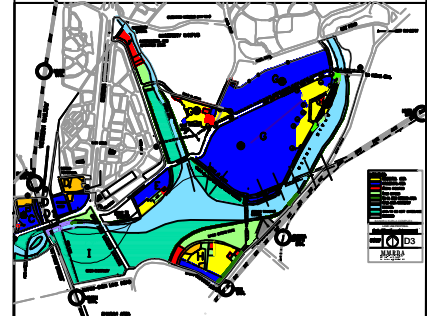


LOCATION PLAN FOR PROPOSED INTERNATIONAL FINANCIAL SERVICES CENTRE IN BANDRA KURLA COMPLEX, MUMBAI



BANDRA KURLA COMPLEX (BKC)



NOTE:
 AUTOCAD DRAWING SHALL BE PROVIDED TO BIDDER ON MMRDA WEBSITE UNDER IFSC SECTION FOR FREE DOWNLOAD
 THIS PLAN SHOULD BE READ WITH THE REQUEST FOR PURPOSE (RFP) FOR IFSC IN BKC ISSUED ON 22/02/2016
 AREAS ARE IN SQ.MTS UNLESS OTHERWISE STATED.

OPTION 2

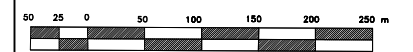
LEGEND

- Proposed IFSC (50.50 Ha.) (5,05,000 sq.m)
- Non - Developable Area (19.55 Ha.) (1,95,500 sq.m)
- Developable Area (30.94 Ha.) (3,09,400 sq.m)
- Committed Development (1.84 Ha.) (18,400 sq.m)
- Area for Development (29.1 Ha.) (2,91,000 sq.m)

CALCULATIONS

Total Plot Area for Development	29.1 Ha (2,91,000 sq.m)
Total Permissible Built up Area	116.4 Ha (11,64,000 sq.m)

SCALE



LOCATION FOR PROPOSED INTERNATIONAL FINANCIAL SERVICES CENTRE (IFSC) AT BANDRA-KURLA COMPLEX, MUMBAI

METROPOLITAN COMMISSIONER		DRAWN BY	
JPD (TP)		CHECKED BY	
BY PLANNER		DATE	17/02/2016
		DRG. NO.	
		REVISION	

M.M.R.D.A.
 PLOT NO. C-14, C-15, BANDRA-KURLA COMPLEX
 BANDRA (E)
 MUMBAI-400 051